

















School Map 2026

Term 2

- | | | | | | |
|---|------------|---|-----------------|--|---------------------|
|  | BUILDING |  | UNDERCOVER AREA |  | COVERED WALKWAY |
|  | GARDEN |  | SYNTHETIC TURF |  | PLAYGROUNDS |
|  | CARPARK |  | MULTI-PURPOSE |  | OVAL |
|  | WATERTANKS |  | GRAVEL |  | NEIGHBOURING HOUSES |
|  | PATH |  | SANDBPIT |  | FIRE SUPPRESSION |

